

NORTH ALABAMA

FISHING



NORTH ALABAMA FISHING



Bear Creek • Guntersville • Smith • Pickwick
Neely Henry • Weiss • Wheeler • Wilson

800.648.5381
FishNorthAlabama.org

NORTH ALABAMA

ALABAMA MOUNTAIN LAKES TOURIST ASSOCIATION



800.648.5381

FishNorthAlabama.org



1-24/20m Printed in USA

FISHING GUIDES

(AMLA members. Visit FishNorthAlabama.org for new members.)

CHAD HOOVER FISHING - (757) 348-2232.
Chad Hoover Fishing offers you the opportunity to experience the amazing fisheries of North Alabama from a unique perspective while fishing from advanced fishing kayaks. Kayak Bass Fishing Founder and Owner Chad Hoover can help you customize an adventure that will leave you with memories and fishing skills that will last a lifetime. www.kayakbassfishing.com/chf

DONALD JOHNSON FISHING - (256) 603-1350.
Donald Johnson Fishing provides professionally guided bass fishing adventures along with electronics set up and training tutorials on most major brand electronics in your boat or mine. Specializing in deep offshore structure fishing on Guntersville Lake. www.donaldjohnsonfishing.com. email: donaldjohnsonfishing@gmail.com.

JIMMY MASON GUIDE SERVICE - (256) 762-0014.
Jimmy Mason Bass Fishing has been a full-time guide service for over 15 years. We offer trips on the Tennessee River lakes of Pickwick, Wilson, Wheeler and Guntersville lakes. Whether you are looking for just a fun, relaxing day on the water, preparing for a tournament, want to learn specific fishing techniques or to catch the fish of a lifetime, we offer the fishing trip that you are looking for. In addition, we can provide multiple boats for group and corporate trips. Specializing in bass and trophy smallmouth bass fishing. Also offers trips for white bass, crappie and bluegill. USCG Licensed Captain. www.jimmymasonbassfishing.com

PITTS OUTDOORS - Lee Pitts, Fishing Guide, (256) 390-4145.
Lee has over 15 years of experience guiding clients on beautiful Weiss Lake, which is referred to as the "Crappie Capital of the World." Lee is one of the premier Weiss Lake crappie guides and wants to make your Weiss Lake crappie fishing trip a memory you will never forget. Specializing in crappie, bass, and stripe. Servicing Weiss and Neely Henry Lakes, and Lake Guntersville. Now doing a fun-filled day of bluegill fishing as well. www.pittsoutdoors.com.

WEISS LAKE FISHING GUIDE - Pat Trammell, (256) 523-1320.
Crappie fishing guide Pat Trammell has been fishing Weiss Lake for over 20 years. Focused on providing high-quality service and customer satisfaction, he offers full and half-day fishing trips. Bait and fishing rods are furnished. Everyone from seniors to children are welcome to join the trip with an experienced fishing guide. Servicing Weiss Lake and Neely Henry for crappie. www.pattrammelfishing.com; email: trammelfish@gmail.com

ALABAMA BASS TRAIL

Launched in March 2012, the Alabama Bass Trail is a collection of 13 "Lunker" lakes throughout Alabama. The trail was created to promote Alabama as a year round fishing destination. The mild climate, mineral rich reservoirs, affordable lodging and dining, as well as public access to boat ramps and marinas are a few of the reasons why Alabama lures anglers from across the country. www.AlabamaBassTrail.org.

FISHING BOATS, TACKLE & SUPPLIES

DRY CREEK MARINE - 3704 Gordon Terry Parkway, Trinity; (256) 351-BOAT (2628); www.drycreekmarine.com/
We are a full-service marine dealer. We offer new sales of Bentley Pontoons, Crestliner, Monster Cat, SeaArk, Starcraft and Falcon Bass Boats. We also are a full service and repair shop for many different make and models. Boating accessories and marine parts in stock. Open Monday-Friday 8:00 am-5:00 pm & Saturday 8:00 am-Noon.

RIVERSIDE FLY SHOP - 17027 Hwy. 69; Bremen; (256) 287-9582; www.riversideflyshop.com
Owned and operated by avid fishermen, Riverside maintains a wide array of fishing supplies including flies, fly tying material, rods, full-sole boots, and waders. Located on Alabama's only year-round trout fishery, we are a full-service fly fishing outfitter and guide service.

WEST END OUTDOORS - 17171 Hwy 72 West, Athens; (256) 233-1633; www.facebook.com/westendoutdoors
One of north Alabama's largest fishing tackle stores, G Loomis, Shimano, Lucky Craft, and live bait. Located 4 miles west of I-65. Open: M-Sa 5:30 a.m.-10 p.m., Su 5:30 a.m.-9 p.m.

FISHING & HUNTING PRESERVES

WILLOW OAK HUNTING LODGE
8410 Highway 43; (256) 815-3391; www.visitwillowoak.com
We offer trophy whitetail, turkey and quail/pheasant hunts and fishing on our trophy bass lake. We have meeting space, lodging in private cabins and cottages and the main lodge contains 5 bedrooms, 6 full baths and 5 half-baths. Also serves as a venue for corporate trips and weddings. All-inclusive trips are available.

ADDITIONAL LAKES INFO

Alabama hunting and fishing licenses are available in many area sporting goods stores and marinas, and at all county courthouses. Licenses are also available at OutdoorAlabama.com. All Alabama fishing licenses expire August 31. By law, residency is defined by your driver's license or non-driver's ID card.

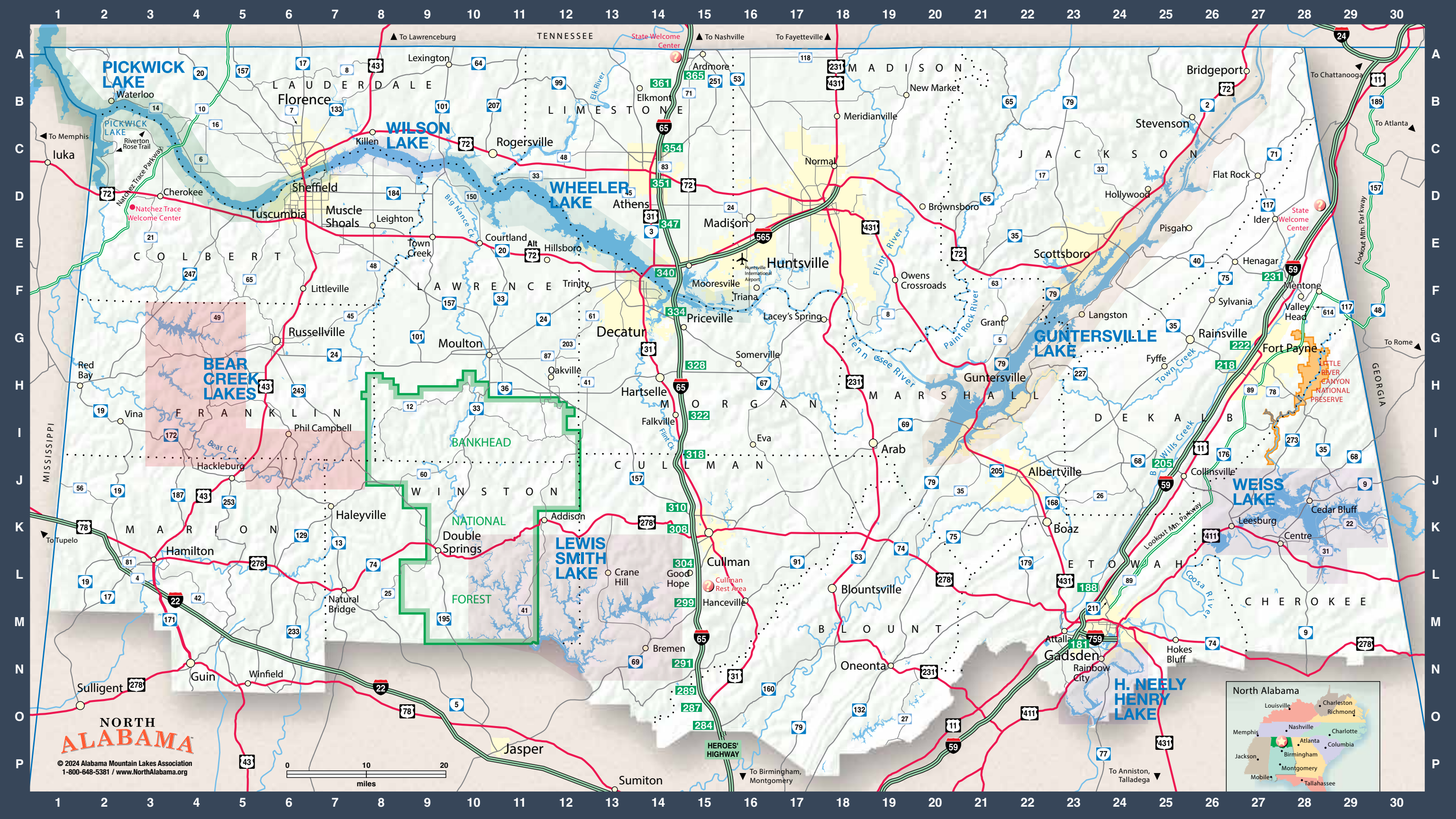
Resident Freshwater License: Annual - \$16.15
Non-Resident Freshwater License (All states except Louisiana and Mississippi): Annual - \$62.20
Louisiana - \$70.45; Mississippi - \$67.25
Non-Resident 7-Day Freshwater License: Annual - \$35.00

Note: Due to reciprocal agreements, special fishing license fees may apply to residents of Florida, Georgia, Louisiana, Mississippi & Tennessee.
CREEL LIMITS: Various size restrictions and other exceptions apply. Some are specific to each lake. Details and the latest updates available at OutdoorAlabama.com.

LAKESONLINE.COM

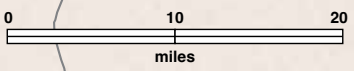
LakesOnline.com is a resource for lake and reservoir information. It is the largest online community for lake enthusiasts. Comprising of free memberships, members can participate in free boat classifieds, news and level alerts, forums, photo sharing and much more.

These maps are to be used as a guide to fishing and recreation and should not be used for navigation. Any lake markers are plotted approximate. Alabama Mountain Lakes Association (AMLA) assumes no responsibility or liability for the accuracy or use of the maps.



NORTH ALABAMA

© 2024 Alabama Mountain Lakes Association
1-800-648-5381 / www.NorthAlabama.org



Bear Creek Lakes

Main map grids: F4-J7

AMLA Members:

Marinas, Resorts, Cabins & Campgrounds

Abbreviations: A = 30 amp / B = 50 amp / C = Sewer or Dumpstation / D = Allows rigs over 35 feet

Bear Creek Development Authority

1111 County Rd. 88, Hodges, AL 35649; (256) 332-4392; BearCreekLakes.com

Modern cabins fully furnished available near Bear Creek Lakes Authority headquarters. Campgrounds are open mid-March thru mid-October. All campgrounds have a camp manager on site, a bathhouse, swimming area, boat ramp, water hookups, electric hookups, picnicking, and fishing pier. In addition to the above amenities, Elliott Branch and Horseshoe Bend include a camp store, a pavilion, and a fishing pier. Slickrock also includes a camp store, pavilion, fishing piers, basketball goal, and a mini-golf course.

Cedar Ridge Campground

140 Campground Road, Russellville, AL 35653
(267) 240-6958; www.cedarridgecampgroundal.com
A, B, C

Dismals Canyon

901 Highway 8, Phil Campbell, AL 35581; (205) 993-4559; DismalsCanyon.com

A National Natural Landmark. A pristine wilderness offering romantic cabins, secluded campsites, hiking, swimming, canoeing, wildflowers, a country store, and more.

Hodges Equestrian Park

331 Trail Head Rd., Hodges, AL 35571; (205) 935-3436; www.hodgesequestrianpark.com

Red Bay Acres R.V. Park

996 Ninth Street West Red Bay, AL 35582; (256) 333-4327; www.redbayacres.com

Who to contact:

Bear Creek Development Authority

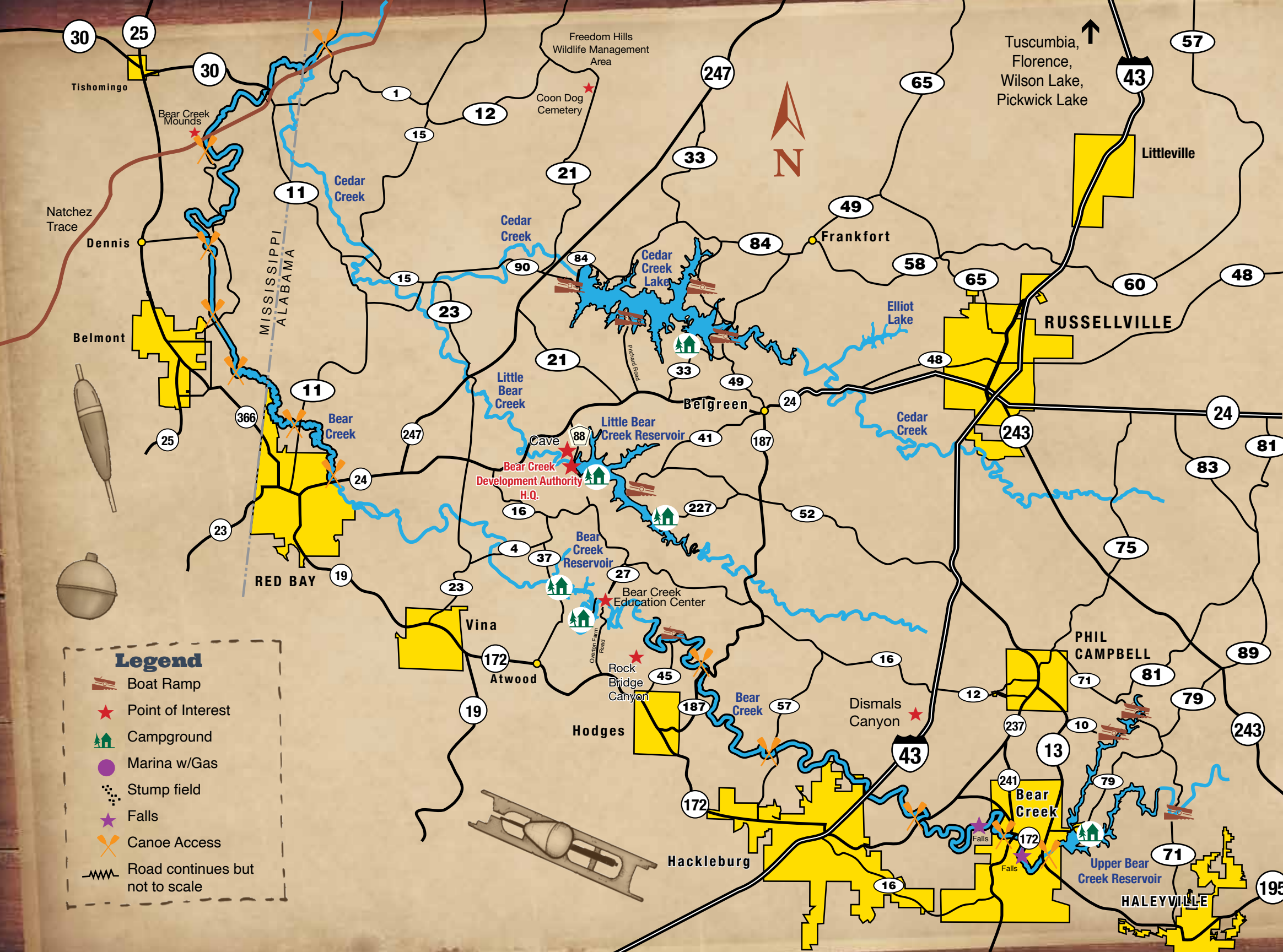
1111 County Rd. 88, Hodges, AL 35649; (877) 367-2232; BearCreekLakes.com

Franklin County Chamber of Commerce

103 North Jackson Ave., Russellville, AL 35653; (256) 332-1760; FranklinCountyChamber.org

Alabama Department of Conservation and Natural Resources

64 N. Union Street, Suite 468 - Montgomery, AL 36130; (334) 242-3471; OutdoorAlabama.com



Legend

- Boat Ramp
- Point of Interest
- Campground
- Marina w/Gas
- Stump field
- Falls
- Canoe Access
- Road continues but not to scale

Lake Guntersville

Main map grids: J20-A-27

Who to contact:

Lake Guntersville Chamber of Commerce
 200 Gunter Ave., Guntersville, AL 35976; (256) 582-3612,
 (800) 869-5253; LakeGuntersville.org

Marshall County Tourism & Sports
 1601 Gunter Avenue, Guntersville, AL 35976; (256) 582-7015;
explorelakeguntersville.com

Mountain Lakes County Chamber of Commerce
 407 East Willow St., Scottsboro, AL 35768; (256) 259-5500,
 (800) 259-5508; www.mountainlakeschamberofcommerce.com

Alabama Department of Conservation and Natural Resources
 64 N. Union Street, Suite 468 - Montgomery, AL 36130;
 (334) 242-3471; OutdoorAlabama.com



Legend

- Boat Ramp
- Point of Interest
- Campground/Cabins
- Marina w/Gas
- Stump field
- Road continues but not to scale



■ Big Bass in the Grass



■ Fishing Guide Donald Johnson



AMLA Members: Marinas, Resorts, Cabins & Campgrounds

Abbreviations: A = 30 amp / B = 50 amp / C = Sewer or Dumpstation / D = Allows rigs over 35 feet

Buck's Pocket State Park, 393 County Road 174, Grove Oak, AL 35975; (25) 622-8400;

www.alapark.com/parks/bucks-pocket-state-park; A B C
Cathedral Caverns State Park, 637 Cave Road, Woodville, AL 35776; Campground (256) 728-8193, Cabins (256) 728-4503;

www.alapark.com/cathedral-caverns-state-park-reservations; A, B, C, D

Dream Ranch, 6577 Warrenton Rd., Guntersville, AL 35976; (256) 571-7355; www.DreamRanch.org

Goose Pond Colony, 417 Ed Hembree Dr., Scottsboro, AL 35769; (256) 259-2884; GoosePond.org; A, C, D

Jackson County Parks Marina, Cabins & Recreational Facility 2302 County Park Road, Scottsboro, AL 35769, (256) 574-4719, www.jacksoncountyparkal.com. Camping; Cabins, Marina, A, B, C, D

Kudzu Cove Cabins, 1576 Buck Island Road, Guntersville, AL 35976; (256-571-5915; www.kudzcove.com



Lake Guntersville State Park & Lodge, 1155 Lodge Dr., Guntersville, AL 35976; Cabins/Chalets (256) 571-5440, (800) 548-4553, Camping (256) 571-5455, (800) 760-4108; www.AlaPark.com/LakeGuntersville; A, B, C, D

Little Mountain Marina Resort, 1001 Murphy Hill Road, Langston, AL 35755; (256) 582-1280; www.rvcampresorts.com/little-mountain-marina-camping-resort; A, B, C

ReTreet, 5843 Scottsboro Hwy, Scottsboro, AL 35769; (256) 273-3174; www.retreet.fun

River Ridge Retreat, 2450 Monsanto Road, Guntersville, AL 35976; (256) 505-1454; www.riverridgeguntersville.com; A, B

Sand Mountain Park & Amphitheater, 1325 SMPA Boulevard, Albertville, AL 35950; (256) 891-8240; sandmountainpark.com; A, B, C

Serendipity Cabins, 396 Serendipity Lane, Albertville, AL 35951; www.ladnervacations.com/serendipity-cabins

Stevenson City RV Park, 103 City Park Road, Stevenson, AL 35772; (256) 437-3000; mhdavis@stevenson.al.gov

Windemere Cove, 10174 Co. Rd. 67, Langston, AL 35755; (256) 228-3010; www.WindemereCove.com; A, B, C, D



Fishing Guide Lee Pitts

Fish Habitat GPS Locations:

From Alabama Power

To help you find a great fishing spot, check out the GPS (Global Positioning System) coordinates for fish habitats at H. Neely Henry Lake.

LAT	LONG
N 33 47 08.0	W 86 03 56.7
N 33 47 06.3	W 86 03 58.2
N 33 47 06.2	W 86 03 59.0
N 33 47 08.5	W 86 03 58.0
N 33 47 08.0	W 86 03 58.6
N 33 47 11.2	W 86 03 57.9
N 33 47 12.7	W 86 03 58.5
N 33 47 58.6	W 86 03 34.2
N 33 47 40.2	W 86 03 29.4
N 33 47 26.4	W 86 03 54.7
N 33 49 08.0	W 86 03 59.9
N 33 49 06.4	W 86 03 56.2
N 33 48 45.7	W 86 04 30.5
N 33 47 05.0	W 86 04 00.5
N 33 47 05.5	W 86 03 59.3
N 33 47 06.9	W 86 03 57.8
N 33 47 04.7	W 86 03 53.4



H Neely Henry Lake


Main map grids: 023-M24

Who to contact:

- Greater Gadsden Area Tourism**
623 Broad Street, Gadsden, AL 35901; (256) 549-0351, (888) 565-0411; GreaterGadsden.com
- Alabama Department of Conservation and Natural Resources**
64 N. Union Street, Suite 468 - Montgomery, AL 36130; (334) 242-3471; OutdoorAlabama.com
- Alabama Power Company**
600 North 18th Street, Birmingham, AL 35291; (205) 257-1000; Information Line: (800) 525-3711; SouthernCo.com
- Their toll-free Reservoir Information System provides generation schedules of hydroelectric facilities and current lake levels and river and stream flows. You can also get information on The Water Course and dam tours — water-related educational opportunities. And to help keep you safe, the Reservoir Information System includes sailboat safety information.
- The Chamber Gadsden and Etowah County**
One Commerce Square, Gadsden, AL 35902; (256) 534-3472; EtowahChamber.org



THE EYE CROSSER



THE TURTLE KNOT



THE CLINCH KNOT

AMLA Members:

Marinas, Resorts, Cabins & Campgrounds

- Abbreviations: A = 30 amp / B = 50 amp / C = Sewer or Dumpstation / D = Allows rigs over 35 feet
- Coosa Landing**, 200 Lakefront Avenue, Gadsden, AL 35903; (256) 549-4677
- Noccalula Falls Park and Campground**, 1500 Noccalula Rd., Gadsden, AL 35904; (256) 549-4663; CityOfGadsden.com; A, C, D



Photo by Noah Dickinson

Watch for fishing tournaments year round.

Lewis Smith Lake

Main map grids: K12-N13

Who to Contact:

Cullman Area Chamber of Commerce & Visitors Center

301 2nd Ave. SW, P. O. Box 1104,
Cullman, AL 35056; (256) 734-0454, (800) 313-5114;

VisitCullman.org

Bankhead National Forest

1070 Hwy. 33 N., Double Springs; (205) 489-5111;

SouthernRegion.fs.fed.us/alabama

Alabama Department of Conservation and Natural Resources

64 N. Union Street, Suite 468 - Montgomery, AL 36130;

(334) 242-3471; OutdoorAlabama.com

Alabama Power Company

600 North 18th Street, Birmingham, AL 35291;

(205) 257-1000; Information Line: (800) 525-3711;

SouthernCo.com

AMLA members:

Marinas, Resorts, Cabins & Campgrounds

Abbreviations: A = 30 amp / B = 50 amp /
C = Sewer or Dumpstation / D = Allows rigs over
35 feet

Arrowhead RV Resort at Smith Lake,
761 County Road 941, Crane Hill, Ala.;
(256) 747-2519;

<https://arrowheadrvsmithlake.com>; A, B

Bankhead National Forest

1070 Hwy 33 N Double Springs-Ranger
Office, Double Springs, AL 35553; (205)
489-5111; www.FS.usda.gov/alabama;

A, B, C

Cullman Campground

220 County Rd. 1185, Cullman, AL
35057; (256) 734-5853; (256) 734-9794;

www.cullmancampgroundal.com; A, B,

C, D

Duncan Bridge Marina and RV Park

55 Marina Drive, Arley, AL 35541;
(205) 387-1208; A, B, C, D;

www.DuncanBridgeMarina.com

Lakeshore Inn Restaurant & Marina
364 Lakeshore Lane, Double Springs, AL
35553; (205) 489-2462;

LakeshoreInnandMarina.com

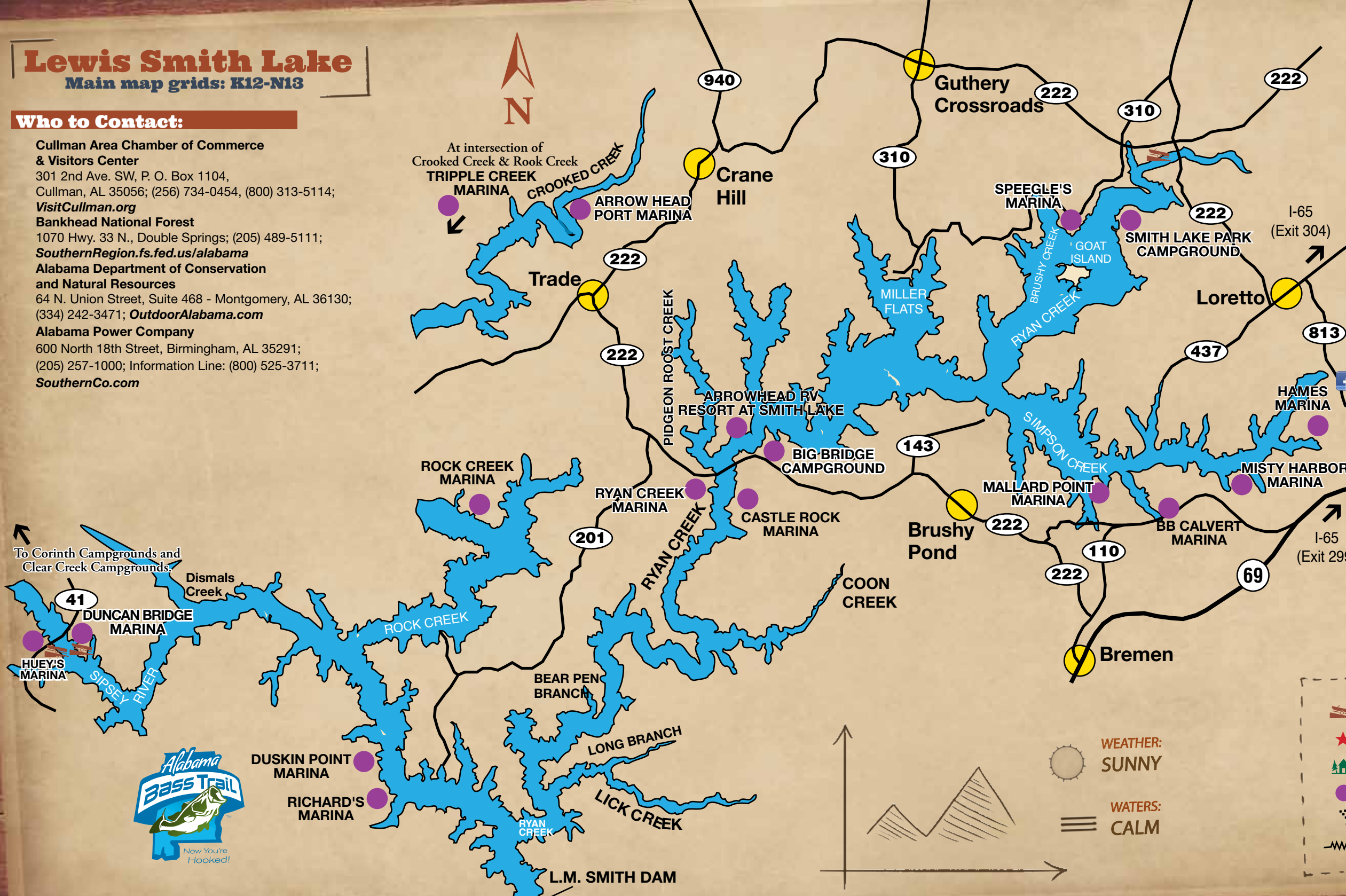
Palomino RV Resort

1315 Country Rad 222, Cullman, AL
35057; (256) 737-0220;

Palominorvresort.com

Smith Lake Park Campground & Boatramp

416 Co. Rd. 395, Cullman, AL 35057
(256) 739-2916;
www.cullmancountyparks.com



To Corinth Campgrounds and
Clear Creek Campgrounds.


41
DUNCAN BRIDGE
MARINA
HUEY'S
MARINA
SIPSEY RIVER
Dismals
Creek



ALABAMA
BASS TRAIL
Now You're
Hooked!

DUSKIN POINT
MARINA
RICHARD'S
MARINA
RYAN CREEK
L.M. SMITH DAM

BEAR PEN
BRANCH
LONG BRANCH
LICK CREEK
COON CREEK
BRUSHY POND
MALLARD POINT
MARINA
BB CALVERT
MARINA
MISTY HARBOR
MARINA
HAMES
MARINA
SMITH LAKE PARK
CAMPGROUND
GOAT ISLAND
SPEEGLE'S
MARINA
CRANE HILL
GUTHERY
CROSSROADS
LORETTO
BREMEN



WEATHER:
SUNNY

WATERS:
CALM

Legend

- Boat Ramp
- Point of Interest
- Campground
- Marina w/Gas
- Stump field
- Road continues but not to scale

Pickwick Lake

Main map grids: A1-D6



Who to contact:

Colbert County Tourism & Convention Bureau
 719 U. S. Hwy. 72 West, Tuscumbia, AL 35674;
 (256) 383-0783, (800) 344-0783;
FishPickwickLake.com

Florence/Lauderdale Tourism
 200 Jim Spain Drive, Florence, AL 35630;
 (256) 740-4141, (888) FLO-TOUR
VisitFlorenceAL.com

Alabama Department of Conservation and Natural Resources
 64 N. Union Street, Suite 468 Montgomery, AL 36130;
 (334) 242-3471;
OutdoorAlabama.com

AMLA members:

Marinas, Resorts, Cabins & Campgrounds

Abbreviations: A = 30 amp / B = 50 amp / C = Sewer or Dumpstation / D = Allows rigs over 35 feet

Heritage Acres RV Park, 1770 Neil Morris Rd., Tuscumbia, AL 35674;
 (256) 383-7368; www.goheritage.us; A, B, C, D

Hidden Creek Campground, 1552 Woodmont Drive, Tuscumbia, AL 35674; (256) 320-5097; www.hiddencreekcamping.com
 A, B, C, D

Love's RV Stop, 172 Lilah Poppins Dr., Tuscumbia, AL 35674; (256) 383-8889;
www.camplife.com/campground/Love%2527s+RV+Stop-Muscle+Shoals+AL+580; A, B, C



NATCHEZ TRACE PARKWAY


NATCHEZ TRACE PARKWAY

Legend

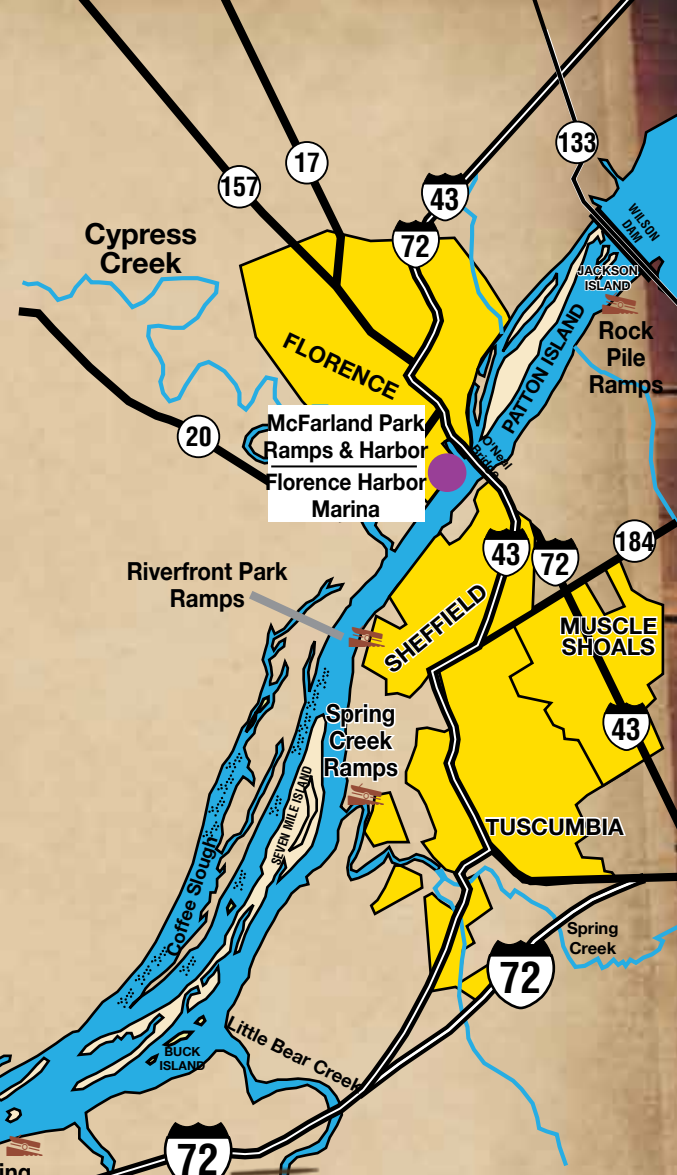
- Boat Ramp
- Point of Interest
- Campground
- Marina w/Gas
- Stump field
- Road continues but not to scale



Fishing Guide Jimmy Mason



Nothing Beats a Double



AMLA Members:

Marinas, Resorts, Cabins & Campgrounds

Abbreviations: A = 30 amp / B = 50 amp / C = Sewer or Dumpstation / D = Allows rigs over 35 feet

Bay Springs Country Inn & Campground,
130 County Road 112, Centre, AL 35960; (256) 927-3618;

BaySpringsCountryInn.com

Cherokee Rock Village Park, 2000 Co. Rd. 70
Leesburg, AL 35983, (Mailing address for billing is 101
West Main St.); (256) 927-7275;

www.cherokeerockvillage.com

Great Escapes RV Resort Chesnut Bay, 4507 County
Road 147, Leesburg, AL 35983; (256) 684-8475;

www.greatescapeschesnutbay.com

Leesburg Landing & RV Park
Riverside Drive, Leesburg, AL 35983; (256) 526-8890

Untamed Acres, 5171 County Road 221,
Collinsville, AL 35961; (256) 364-0143;

www.untamedacres.com; A, B



Weiss Lake App

Get the free Weiss Lake app for your smart-
phone in the iPhone or Google Play store.



Legend

- Boat Ramp
- Point of Interest
- Campground
- Marina w/Gas
- Stump field
- Road continues but not to scale

Weiss Lake

Main map grids: K26-K29

Who to contact:

Cherokee County Chamber of Commerce
801 Cedar Bluff Rd., Bldg. A, Centre, AL 35960;
(256) 927-8455; Cherokee-Chamber.org

**Alabama Department of Conservation
and Natural Resources**
64 N. Union Street, Suite 468 - Montgomery, AL 36130;
(334) 242-3471; OutdoorAlabama.com

Alabama Power Company
600 North 18th Street, Birmingham, AL 35291;
(205) 257-1000; Information Line: (800) 525-3711;
SouthernCo.com

Their toll-free Reservoir Information System provides
generation schedules of hydroelectric facilities and
current lake levels and river and stream flows. You can
also get information on The Water Course and dam tours
— water-related educational opportunities. And to help
keep you safe, the Reservoir Information System includes
sailboat safety information.

Town of Leesburg
215 Industrial Blvd., Leesburg, AL 35983; (256) 526-8890;
www.LeesburgAl.com

Fish Habitat GPS Locations can be found at
www.weisslakeimprovementassociation.org



Fishing Guide Pat Trammell



Wheeler Lake

Main map grids: D10-F16

Who to contact:

Athens-Limestone Chamber of Commerce
101 S Beaty Street, Athens, AL 35611; (256) 232-2600;
<https://alccchamber.org/>

Athens-Limestone County Tourism Association
100 North Beaty St., Athens, AL 35611; (256) 232-5411;
VisitAthensAL.com

Decatur-Morgan County Tourism
350 Market Street NE, Decatur, AL 35601; (256) 350-2028,
(800) 524-6181; VisitDecaturAL.org







Huntsville Convention & Visitors Bureau
500 Church St NW, Ste. 1, Huntsville, AL 35801; (256) 551-2230,
(800) SPACE-4U; Huntsville.org

Lawrence County Chamber of Commerce
12521 Al. Hwy 157 Ste. L, Moulton, AL 35650;
(256) 974-1658; LawrenceAlabama.com

Alabama Department of Conservation and Natural Resources
64 N. Union Street, Suite 468 - Montgomery, AL 36130;
(334) 242-3471; OutdoorAlabama.com

Town of Rogersville
50 Wheeler Street, Rogersville, AL 35652; (256) 247-5446.

Legend

-  Boat Ramp
-  Point of Interest
-  Campground
-  Marina w/Gas
-  Stump field
-  Road continues but not to scale



AMLA Members:

Marinas, Resorts, Cabins & Campgrounds

Abbreviations: A = 30 amp / B = 50 amp / C = Sewer or Dumpstation / D = Allows rigs over 35 feet

Bates Farm, 343 Conway Road, Decatur, AL 35603; (256) 476-0050; www.bates-farm.com/; A B D

Cowford Landing Campground, 8700 Cowford Road, Athens, AL 35611-6421; (256) 349-6212;

LimestoneParks.com

BEYONDER Getaway at Wheeler Lake, 44 County Road 443, Hillsboro, AL 35643; (256) 280-4390;

<https://beyondercamp.com/wheeler-lake-hillsboro-al/>

Ditto Landing Marina and Recreational Facility, 293 Ditto Landing Rd., Huntsville, AL 35803; (256) 882-1057, Fuel Dock: (256) 883-9420; www.dittolanding.org; A, B, C, D

Dry Creek Marine, 306 Beltline Road NW, Decatur, AL 35601; (256)351-2628; www.drycreekmarine.com

Jay Landings Marina & RV Park, 1600 Hwy. 20 West, Decatur, AL 35601 (256) 350-4722; jaylandingsmarina.com

Joe Wheeler State Park & Lodge, 4401 McLean Dr., Rogersville, AL 35642; (256) 247-5461, (800) 544-5639;

OutdoorAlabama.com; A, B, C, D

Monte Sano State Park, 5105 Nolen Ave., Huntsville, AL 35801; (256) 534-3757; OutdoorAlabama.com; A, C, D

Point Mallard Park, 2600C Point Mallard Circle SE, Decatur, AL 35601; (256) 351-7772; PointMallardPark.com;

A, B, C, D

U.S. Space and Rocket Center®, One Tranquility Base, Huntsville, AL 35805-3399; Reservations: (256) 837-3400;

SpaceCamp.com/Travel; A, C, D

Wilson Lake

Main map grids: D6-D10

Who to contact:

Alabama Department of Conservation and Natural Resources

64 N. Union Street, Suite 468, Montgomery, AL 36130; (334) 242-3471;

OutdoorAlabama.com

Colbert County Tourism & Convention Bureau
719 U. S. Hwy. 72 West, Tuscumbia, AL 35674;

(256) 383-0783, (800) 344-0783;

FishWilsonLake.com

Florence/Lauderdale Tourism

200 Jim Spain Drive, Florence, AL 35630; (256) 740-4141, (888) FLO-TOUR; **VisitFlorenceAL.com**

Lawrence County Chamber of Commerce

12467 AL Hwy 157, Moulton, AL 35650; (256) 974-1658; **LawrenceAlabama.com**

AMLA Members:

Marinas, Resorts, Cabins & Campgrounds

Abbreviations: A = 30 amp / B = 50 amp / C = Sewer or Dumpstation / D = Allows rigs over 35 feet

Heritage Acres RV Park, 1770 Neil Morris Rd., Tuscumbia, AL 35674; (256) 383-7368;

HeritageAcresRVPark.com, www.goheritage.us;
A, B, C, D

Hidden Creek Campground, 1552 Woodmont Drive, Tuscumbia, AL 35674; (256) 320-5097;

www.hiddencreekcamping.com; A, B, C, D

Love's RV Stop, 172 Lilah Poppins Dr., Tuscumbia, AL 35674; (256) 383-8889;

www.camplife.com/campground/Love%2527s+RV+Stop-Muscle+Shoals+AL+580; A, B, C

Shoal Creek Gibbons Home, located directly off of Hwy 72 in Florence Ala.;

shoalcreekgibbonshome@aol.com;

www.shoalcreekgibbonshome.com/

Stenson Hollow Marina, 700 Tennessee River Dr., Muscle Shoals, AL 35661; (256) 381-1680

