

NORTH ALABAMA FISHING



a dash of the UNEXPECTED™
NORTH ALABAMA

ALABAMA MOUNTAIN LAKES TOURIST ASSOCIATION
 402 Sherman St., SE / P. O. Box 2537 / Decatur, AL 35602

800.648.5381
 FishNorthAlabama.org

1-2020m/Printed in USA

Alabama Mountain Lakes Tourist Association

NORTH ALABAMA FISHING



Bear Creek • Guntersville • Smith • Pickwick
 Neely Henry • Weiss • Wheeler • Wilson

800.648.5381
 FishNorthAlabama.org

FISHING GUIDES

(AMLA members. Visit FishNorthAlabama.org for new members.)

ANGLING ADVENTURES - USCG Captain Mike Carter, (423) 802-1362. Servicing Lake Guntersville and Weiss Lake. AnglingAdventures.info

BRIAN BARTON OUTDOORS, LLC - Guide Service USCG licensed Master Captain, (256) 412-0969; www.brianbartonoutdoors.com; Specializing in Catfish, Stripers, Bream and live bait for smallmouth bass on Wilson and Pickwick lakes. Also offers real estate excursions on both lakes. Bird watching tours available from November - May. Contact us at brianbartonoutdoors@aol.com.

JIMMY MASON GUIDE SERVICE - (256) 762-0014. Jimmy Mason Bass Fishing has been a full-time guide service for over 15 years. We offer trips on the Tennessee River lakes of Pickwick, Wilson, Wheeler and Guntersville lakes. Whether you are looking for just a fun, relaxing day on the water, preparing for a tournament, want to learn specific fishing techniques or to catch the fish of a lifetime, we offer the fishing trip that you are looking for. In addition, we can provide multiple boats for group and corporate trips. Specializing in bass and trophy smallmouth bass fishing. Also offers trips for white bass, crappie and bluegill. USCG Licensed Captain. www.jimmymasonbassfishing.com

DONALD JOHNSON FISHING - (256) 603-1350. Donald Johnson Fishing provides professionally guided bass fishing adventures along with electronics set up and training tutorials on most major brand electronics in your boat or mine. Specializing in deep offshore structure fishing on Guntersville Lake.

FINS-N-GRINS, GUIDE CHRIS JACKSON - (205) 706-2425. Specializing in Bass and Crappie on Guntersville, Wheeler, Wilson, Pickwick, Weiss and Neely Henry Lakes, Lay, Jordan, Mitchell, Logan Martin and Smith Lakes.

PITTS OUDOORS - Lee Pitts, Fishing Guide, (256) 390-4145. Specializing in crappie, bass and stripe. Servicing Weiss and Neely Henry Lake, and Lake Guntersville. www.pittsoutdoors.com

SHOALS BASS GUIDES - USCG Captain Cameron Gautney, (256) 577-6962. Professional bass fishing guide service on Pickwick, Wilson and Guntersville Lakes. Specializing in electronics. cgautneyfishing@gmail.com, [facebook.com/cameron.gautney.9?fref=ts](https://www.facebook.com/cameron.gautney.9?fref=ts)

WEISS LAKE FISHING - Pat Trammell, (256) 523-1320. Crappie on Weiss Lake and Neely Henry Lake. www.pattrammellfishing.com

FISHING & HUNTING PRESERVES

(AMLA members. Visit FishNorthAlabama.org for new members.)

DREAM RANCH
 6577 Warrenton Rd., Guntersville, AL 35976; (256) 571-7355. Dream Ranch sits on 14,000 acres with over 3,000 of huntable terrain.

DREAM RANCH is a hunter's and fisherman's paradise with the finest lodging and hospitality found anywhere. A luxurious 14,000 square foot cabin with two decks that over look beautiful Lake Guntersville. Also available for corporate retreats, reunions, and weddings. DreamRanch.org

HURRICANE CREEK LODGE
 10640 AL - 24, One Mitchell Road 11609-11677, Vina, AL 35593. At Hurricane Creek not only will you experience World Class Whitetail Deer Hunting, Turkey Hunting & Quail Hunting you'll also be treated like royalty in our luxurious lodge that accommodates up to 28 overnight guests.

FISHING BOATS, TACKLE & SUPPLIES

(AMLA members. Visit FishNorthAlabama.org for new members.)

RIVERSIDE FLY SHOP - 17027 Hwy. 69 Breman, AL 35033 (256)287-9582 www.riversideflyshop.com Riverside Fly Shop is a full service fly shop seeking to support and advance the sport of fly fishing.

WEST END OUTDOORS - 17171 Hwy 72 West, Athens; (256) 233-1633, (888) 646-9393; BassBuckandDuck.com One of north Alabama's largest fishing tackle stores, G Loomis, Shimano, Lucky Craft, and live bait. Located 4 miles west of I-65. Open: 7 days a week, 4 a.m.-8 p.m.

WERNER'S TRADING COMPANY - 115 4th St. SW, Cullman, AL; (256) 734-5673; wernerstradingco.com. Outdoor and fishing equipment, grilling, sports, food, and drink.

WHEELER LAKE SCENIC CRUISES - 404 McLean Dr. (Joe Wheeler State Park), Rogersville, AL 35652; (256) 335-2187; scenicwheelerlake.com; Guided lake cruises on Wheeler and Wilson Lake.

ALABAMA BASS TRAIL



Launched in March 2012 the Alabama Bass Trail is a collection of 13 "Lunker" lakes throughout Alabama. The trail was created to promote Alabama as a year round fishing destination. The mild climate, mineral rich reservoirs, affordable lodging and dining, as well as public access to boat ramps and marinas are a few of the reasons why Alabama lures anglers from across the country. www.AlabamaBassTrail.org.

ADDITIONAL LAKES INFORMATION

Your purchase of an Alabama fishing license financially supports the protection and enhancement of Alabama's aquatic resources. Except for the issuance fees and Internet or telephone convenience fees, 100% of your license fee goes to management of, protection of, and education about Alabama's natural resources. Your purchase also help us gain matching federal funds available from excise taxes on anglers' and boaters' equipment and gasoline purchases.

Alabama hunting and fishing licenses are available in many area sporting goods stores and marinas, and at all county courthouses. All Alabama fishing licenses expire August 31. Licenses are also available at OutdoorAlabama.com.

Resident Freshwater License: Annual - \$13.85
 Non-Resident Freshwater License (except FL, GA, LA, MS & TN): Annual - \$53.50, 7-Day Trip - \$29.95

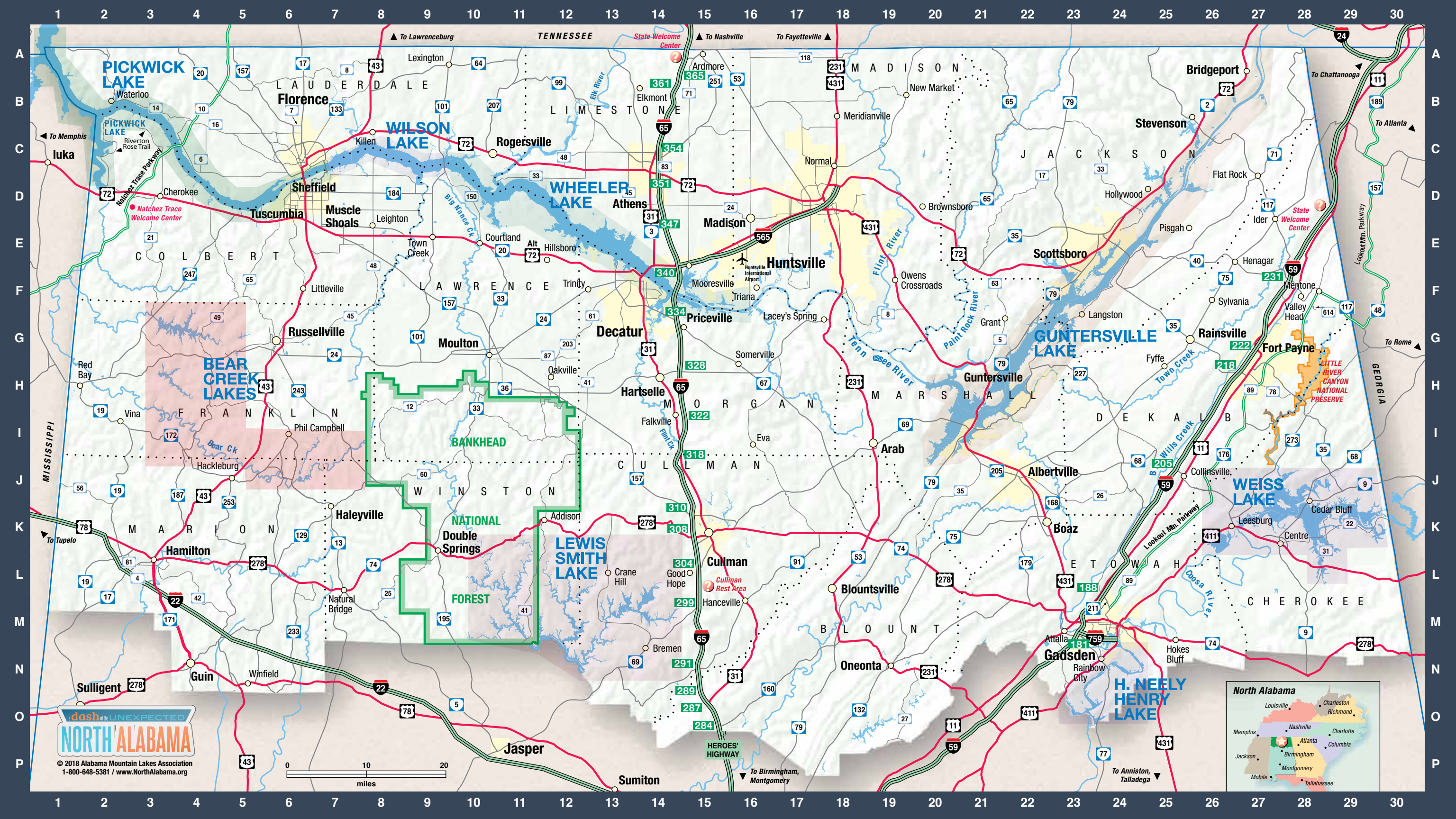
CREEL LIMITS: Various size restrictions and other exceptions apply. Some are specific to each lake. Details and the latest updates available at OutdoorAlabama.com.

Black Bass - 10; Walleye - 2; Sauger - 5; Crappie - 30; Bream - 50; Rainbow Trout - 5; White Bass, Yellow Bass, Saltwater Striped Bass, and Hybrids or Combinations - 15.

LAKESONLINE.COM

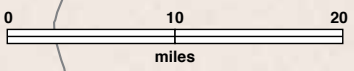
LakesOnline.com is a resource for lake and reservoir information. It is the largest online community for lake enthusiasts. Comprising of free memberships, members can participate in free boat classifieds, news and level alerts, forums, photo sharing and much more.

These maps are to be used as a guide to fishing and recreation and should not be used for navigation. Any lake markers are plotted approximate. Alabama Mountain Lakes Association (AMLA) assumes no responsibility or liability for the accuracy or use of the maps.



dash of the UNEXPECTED
NORTH ALABAMA

© 2018 Alabama Mountain Lakes Association
1-800-648-5381 / www.NorthAlabama.org



Bear Creek Lakes

Main map grids: F4-J7

AMLA Members:

Marinas, Resorts, Cabins & Campgrounds

Abbreviations: A = 30 amp / B = 50 amp / C = Sewer or Dumpstation / D = Allows rigs over 35 feet

Bear Creek Development Authority

1111 County Rd. 88, Hodges, AL 35649; (877) 367-2232, (256) 332-4392; BearCreekLakes.com.

Modern cabins fully furnished available near Bear Creek Lakes Authority headquarters.

Campgrounds are open mid-March thru mid-October.

All campgrounds have a camp manager on site, as well as a bathhouse, swimming area, boat ramp, water hookups, electric hookups, picnicking, and fishing pier. In addition to the above amenities, Elliott Branch and Horseshoe Bend include a camp store, a pavilion, and a fishing pier. Slickrock also includes a camp store, pavilion, fishing piers, basketball goal, and a mini-golf course.

Cedar Ridge Campground

140 Campground Road, Russellville, AL 35653 (267) 240-6958; www.cedarridgecampgroundal.com

Dismals Canyon

901 Highway 8, Phil Campbell, AL 35581; (205) 993-4559; DismalsCanyon.com.

A National Natural Landmark. A pristine wilderness offering romantic cabins, secluded campsites, hiking, swimming, canoeing, wildflowers, a country store, and more.

Who to contact:

Bear Creek Development Authority

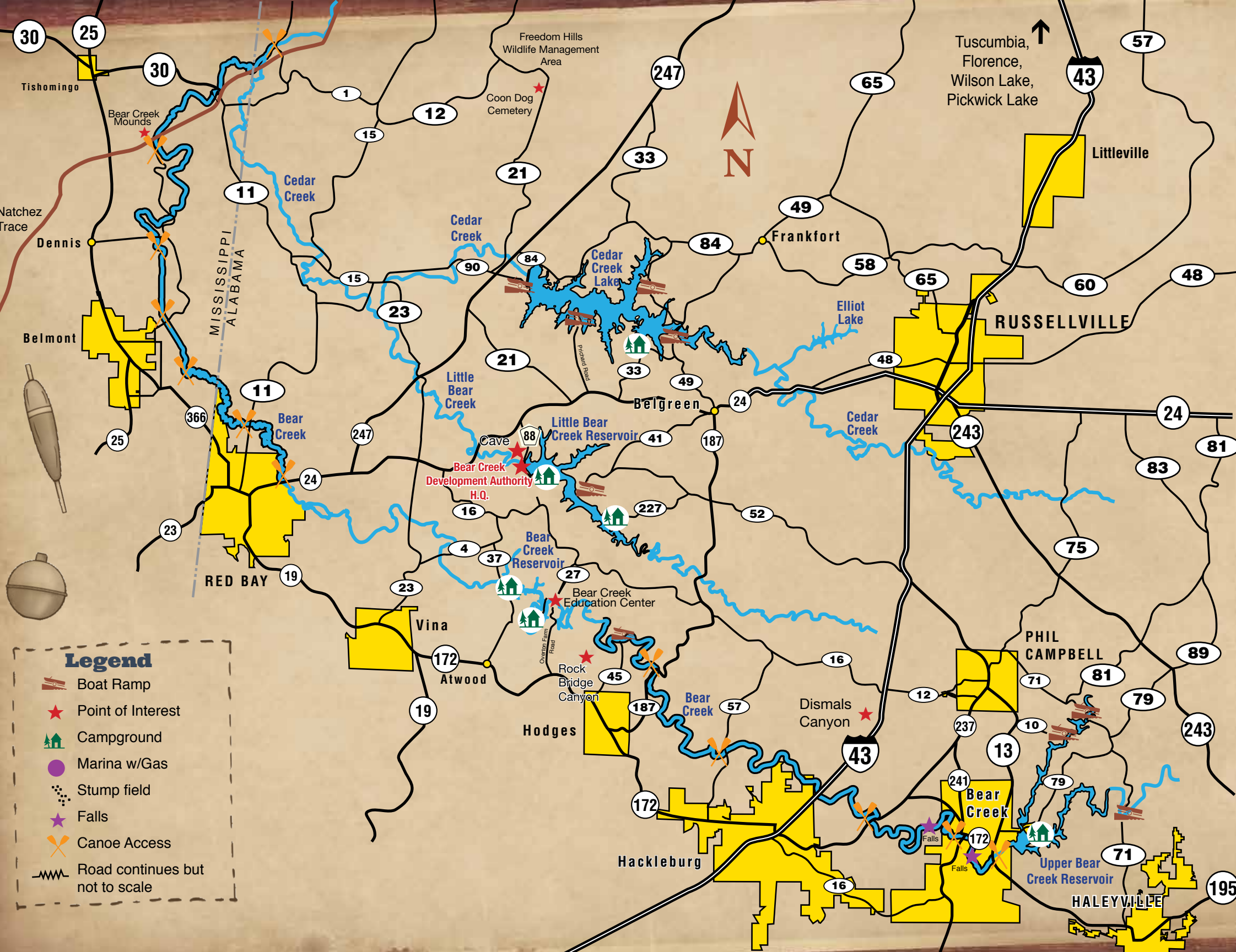
1111 County Rd. 88, Hodges, AL 35649; (877) 367-2232; BearCreekLakes.com

Franklin County Chamber of Commerce

103 North Jackson Ave., Russellville, AL 35653; (256) 332-1760; FranklinCountyChamber.org

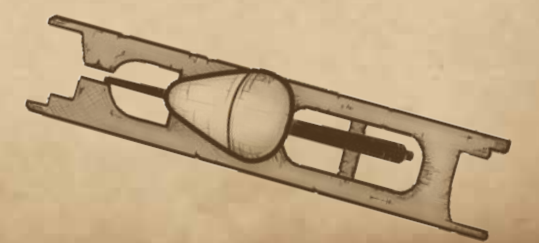
Alabama Department of Conservation and Natural Resources

64 N. Union Street, Suite 468 - Montgomery, AL 36130; (334) 242-3471; OutdoorAlabama.com



Legend

-  Boat Ramp
-  Point of Interest
-  Campground
-  Marina w/Gas
-  Stump field
-  Falls
-  Canoe Access
-  Road continues but not to scale



Lake Guntersville

Main map grids: J20-A-27

Who to contact:

Lake Guntersville Chamber of Commerce

200 Gunter Ave., Guntersville, AL 35976; (256) 582-3612,
(800) 869-5253; LakeGuntersville.org

Marshall County Convention & Visitors Bureau

200 Gunter Ave., Guntersville, AL 35976; (256) 582-7015,
(800) 582-6282; FishGuntersvilleLake.com

Mountain Lakes County Chamber of Commerce

407 East Willow St., Scottsboro, AL 35768; (256) 259-5500,
(800) 259-5508; www.mountainlakeschamberofcommerce.com


Alabama Department of Conservation and Natural Resources

64 N. Union Street, Suite 468 - Montgomery, AL 36130;
(334) 242-3471; OutdoorAlabama.com



Legend

- Boat Ramp
- Point of Interest
- Campground
- Marina w/Gas
- Stump field
- Road continues but not to scale



Fishing Guide Donald Johnson



Fishing Guide Mike Carter

AMLA Members: Marinas, Resorts, Cabins & Campgrounds

Abbreviations: A = 30 amp / B = 50 amp / C = Sewer or Dumpstation / D = Allows rigs over 35 feet

- Dream Ranch**, 6577 Warrenton Rd., Guntersville, AL 35976; (256) 571-7355; DreamRanch.org
- Goose Pond Colony**, 417 Ed Hembree Dr., Scottsboro, AL 35769; (256) 259-2884; GoosePond.org; A, C, D
- Jackson County Parks Marina, Cabins & Recreational Facility** 2302 County Park Road, Scottsboro, AL 35769, (256) 574-4719, www.jacksoncountyparkal.com. Camping, Cabins, Marina A, B, C, D
- Kudzu Cove Cabins**, 1576 Buck Island Road, Guntersville, AL 35976 (256-571-5915; www.kudzucove.com
- Lake Guntersville State Park & Lodge**, 1155 Lodge Dr., Guntersville, AL 35976; Cabins/Chalets (256) 571-5440, (800) 548-4553, Camping (256) 571-5455, (800) 760-4108; www.AlaPark.com/LakeGuntersville, A, B, C, D
- Riverview Campground**, 1450 Cha-La-Kee Road, Guntersville, AL 35976 (256) 582-3014; www.campingguntersville.com
- Windemere Cove**, 10174 Co. Rd. 67, Langston, AL 35755; (256) 228-3010; www.WindemereCove.com; A, B, C, D



Fishing Guide Lee Pitts

Fish Habitat GPS Locations:

From Alabama Power

To help you find a great fishing spot, check out the GPS (Global Positioning System) coordinates for fish habitats at H. Neely Henry Lake.

LAT	LONG
N 33 47 08.0	W 86 03 56.7
N 33 47 06.3	W 86 03 58.2
N 33 47 06.2	W 86 03 59.0
N 33 47 08.5	W 86 03 58.0
N 33 47 08.0	W 86 03 58.6
N 33 47 11.2	W 86 03 57.9
N 33 47 12.7	W 86 03 58.5
N 33 47 58.6	W 86 03 34.2
N 33 47 40.2	W 86 03 29.4
N 33 47 26.4	W 86 03 54.7
N 33 49 08.0	W 86 03 59.9
N 33 49 06.4	W 86 03 56.2
N 33 48 45.7	W 86 04 30.5
N 33 47 05.0	W 86 04 00.5
N 33 47 05.5	W 86 03 59.3
N 33 47 06.9	W 86 03 57.8
N 33 47 04.7	W 86 03 53.4



Legend

- Boat Ramp
- Point of Interest
- Campground
- Marina
- Stump field
- Road continues but not to scale



Fishing Guide Chris Jackson

H Neely Henry Lake

Main map grids: 023-M24

Who to contact:

- Greater Gadsden Area Tourism**
90 Walnut St., Gadsden, AL 35901; (256) 549-0351, (888) 565-0411; GreaterGadsden.com
- Alabama Department of Conservation and Natural Resources**
64 N. Union Street, Suite 468 - Montgomery, AL 36130; (334) 242-3471; OutdoorAlabama.com
- Alabama Power Company**
600 North 18th Street, Birmingham, AL 35291; (205) 257-1000; Information Line: (800) 525-3711; SouthernCo.com
Their toll-free Reservoir Information System provides generation schedules of hydroelectric facilities and current lake levels and river and stream flows. You can also get information on The Water Course and dam tours – water-related educational opportunities. And to help keep you safe, the Reservoir Information System includes sailboat safety information.
- The Chamber Gadsden and Etowah County**
One Commerce Square, Gadsden, AL 35902; (256) 534-3472; GadsdenChamber.com



AMLA Members:

- #### Marinas, Resorts, Cabins & Campgrounds
- Abbreviations: A = 30 amp / B = 50 amp / C = Sewer or Dumpstation / D = Allows rigs over 35 feet
- Coosa Landing**, 200 Lakefront Avenue, Gadsden, AL 35903; (256) 549-4677
 - Noccalula Falls Park and Campground**, 1500 Noccalula Rd., Gadsden, AL 35904; (256) 549-4663; CityOfGadsden.com; A, C, D
 - River Country Campground**, One River Road, Gadsden, AL 35901; (256) 543-7111; RiverCountryCampground.com; A, B, C, D
 - River Rocks Landing**, www.riverrockslanding.com

Lewis Smith Lake

Main map grids: K12-N13

Who to Contact:

- Cullman Area Chamber of Commerce & Visitors Center**
301 Second Ave. SW, P. O. Box 1104, Cullman, AL 35056; (256) 734-0454, (800) 313-5114; VisitCullman.org
- Bankhead National Forest**
1070 Hwy. 33 N., Double Springs; (205) 489-5111; SouthernRegion.fs.fed.us/alabama
- Alabama Department of Conservation and Natural Resources**
64 N. Union Street, Suite 468 - Montgomery, AL 36130; (334) 242-3471; OutdoorAlabama.com
- Alabama Power Company**
600 North 18th Street, Birmingham, AL 35291; (205) 257-1000; Information Line: (800) 525-3711; SouthernCo.com

AMLA members:

Marinas, Resorts, Cabins & Campgrounds

Abbreviations: A = 30 amp / B = 50 amp / C = Sewer or Dumpstation / D = Allows rigs over 35 feet

Bankhead National Forest
1070 Hwy 33 N Double Springs-Ranger Office, Double Springs, AL 35553; (205) 489-5111; www.FS.usda.gov/alabama; A, B, C

Cullman Campground
220 County Rd. 1185, Cullman, AL 35057; (256) 734-5853; (256) 734-9794; A, B, C, D

Duncan Bridge Marina and RV Park
55 Marina Drive, Arley, AL 35541; (205) 387-1208; A, B, C, D; www.DuncanBridgeMarina.com

Lakeshore Inn Restaurant & Marina
364 Lakeshore Lane, Double Springs, AL 35553; (205) 489-2462; LakeshoreInnandMarina.com

Smith Lake RV & Cabin Resort
800 County Rd. 202, Crane Hill, AL 35053; (256) 709-1820; SmithLakeRVResort.com

Smith Lake Park Campground & Boatramp
416 Co. Rd. 395, Cullman, AL 35057 (256) 739-2916; www.cullmancountyparks.com



↑ To Corinth Campgrounds and Clear Creek Campgrounds.

Legend

- Boat Ramp
- Point of Interest
- Campground
- Marina w/Gas
- Stump field
- Road continues but not to scale

WEATHER:
 SUNNY

WATERS:
 CALM



Pickwick Lake

Main map grids: A1-D6




Who to contact:

-  **Colbert County Tourism & Convention Bureau**
719 U. S. Hwy. 72 West, Tuscumbia, AL 35674;
(256) 383-0783, (800) 344-0783;
FishPickwickLake.com
-  **Florence/Lauderdale Tourism**
200 Jim Spain Drive, Florence, AL 35630;
(256) 740-4141, (888) FLO-TOUR
VisitFlorenceAL.com
-  **Alabama Department of Conservation and Natural Resources**
64 N. Union Street, Suite 468 Montgomery, AL 36130; (334) 242-3471;
OutdoorAlabama.com

AMLA members:

Marinas, Resorts, Cabins & Campgrounds

Abbreviations: A = 30 amp / B = 50 amp / C = Sewer or Dumpstation / D = Allows rigs over 35 feet

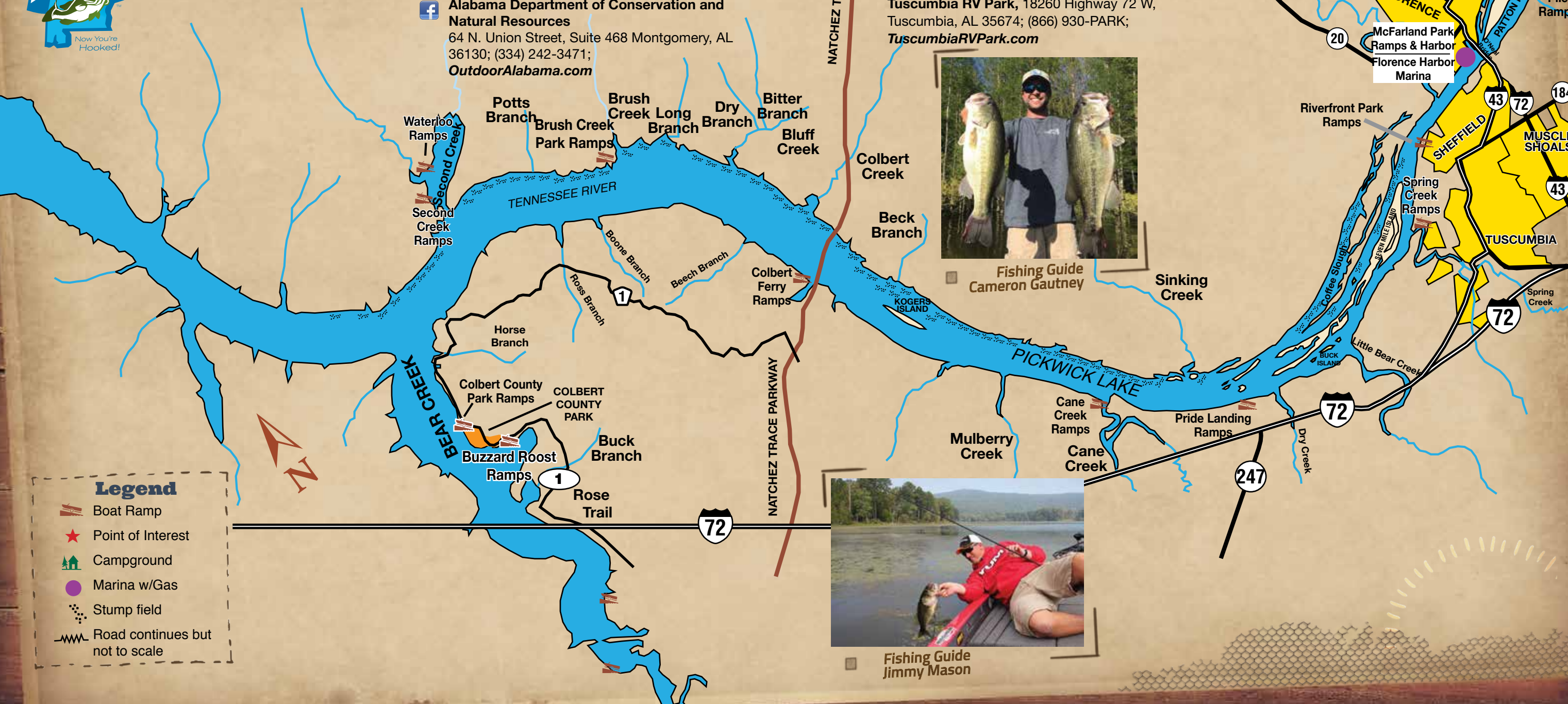
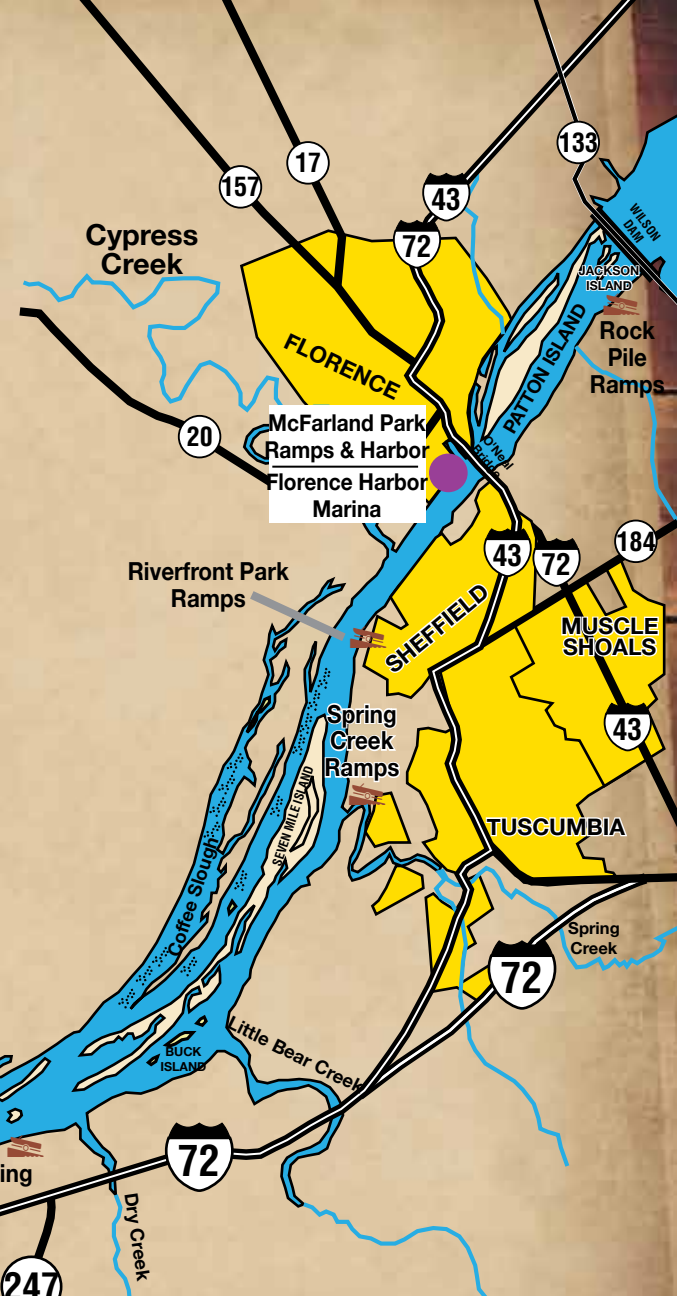
-  **Heritage Acres RV Park**, 1770 Neil Morris Rd., Tuscumbia, AL 35674;
(256) 383-7368; HeritageAcresRVPark.com;
A, B, C, D
- Tuscumbia RV Park**, 18260 Highway 72 W, Tuscumbia, AL 35674; (866) 930-PARK;
TuscumbiaRVPark.com



Fishing Guide
Cameron Gautney









Fishing Guide
Jimmy Mason



NATCHEZ TRACE PARKWAY

NATCHEZ TRACE PARKWAY

Legend

-  Boat Ramp
-  Point of Interest
-  Campground
-  Marina w/Gas
-  Stump field
-  Road continues but not to scale



AMLA Members:

Marinas, Resorts, Cabins & Campgrounds

Abbreviations: A = 30 amp / B = 50 amp / C = Sewer or Dumpstation / D = Allows rigs over 35 feet

- Bay Springs Country Inn & Campground**, 130 County Road 112, Centre, AL 35960; (256) 927-3618; BaySpringsCountryInn.com
- Cherokee Rock Village Park**, 2000 Co. Rd. 70 Leesburg, AL 35983, (Mailing address for billing is 101 West Main St.); (256) 927-7275; ccparkboard.com
- Chesnut Bay RV Resort**, 4507 Co. Rd. 147, Leesburg, AL 35983 (256) 526-7779; chesnutbaycampground.com
- Leesburg Landing & RV Park** Riverside Drive, Leesburg, AL 35983, (256) 526-8890
- Little River Marina & Lodge**, 1780 County Road 102, Cedar Bluff, AL 35959; (256) 779-6461; LittleRiverMarinaandLodge.com Full-service marina, bait, and tackle store with motel and houses. RV camping onsite.



Weiss Lake App

Get the free Weiss Lake app for your smartphone in the iPhone or Google Play store.



Legend

- Boat Ramp
- Point of Interest
- Campground
- Marina w/Gas
- Stump field
- Road continues but not to scale

Weiss Lake
Main map grids: K26-K29

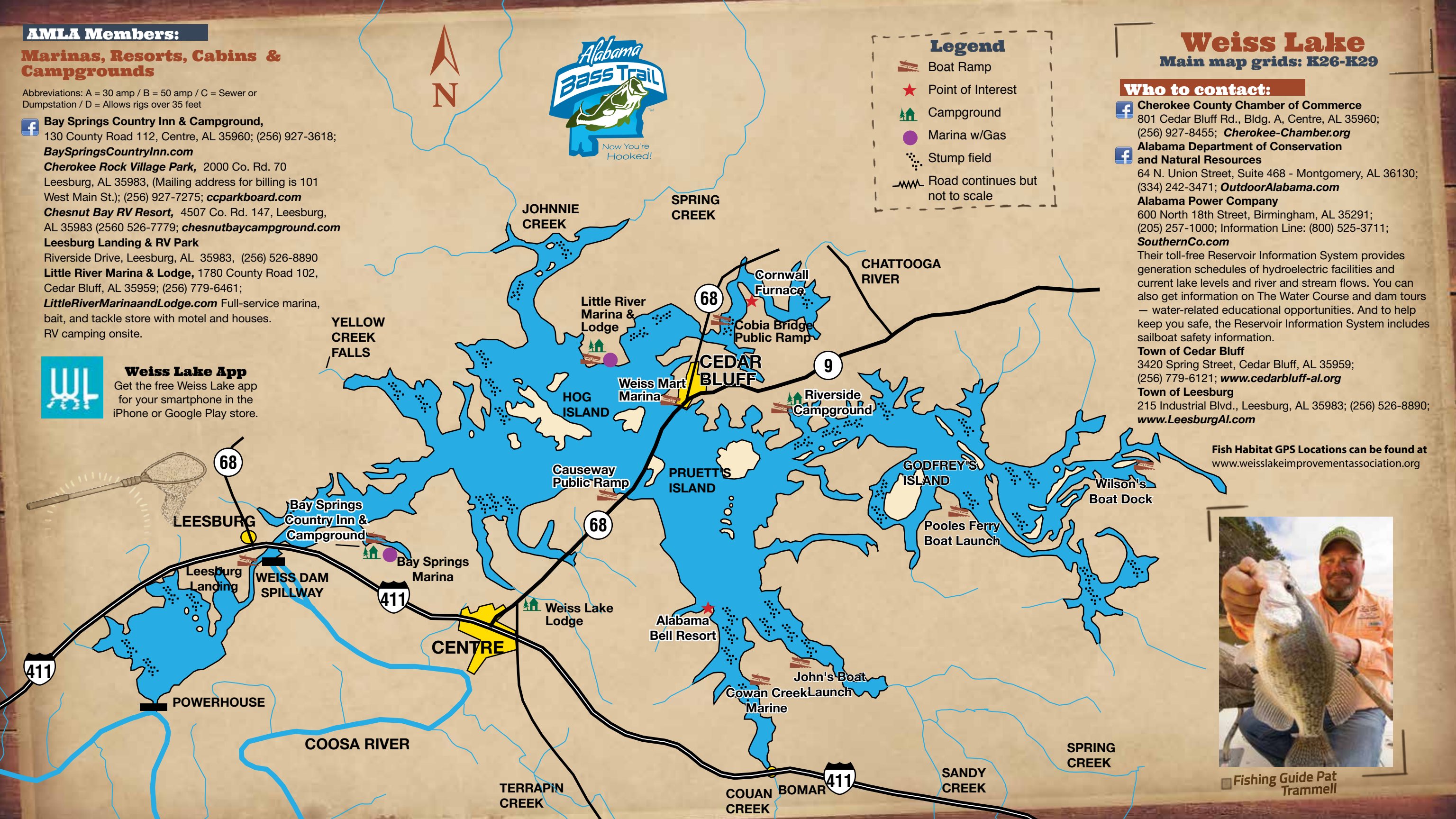
Who to contact:

- Cherokee County Chamber of Commerce**
801 Cedar Bluff Rd., Bldg. A, Centre, AL 35960; (256) 927-8455; Cherokee-Chamber.org
 - Alabama Department of Conservation and Natural Resources**
64 N. Union Street, Suite 468 - Montgomery, AL 36130; (334) 242-3471; OutdoorAlabama.com
 - Alabama Power Company**
600 North 18th Street, Birmingham, AL 35291; (205) 257-1000; Information Line: (800) 525-3711; SouthernCo.com
- Their toll-free Reservoir Information System provides generation schedules of hydroelectric facilities and current lake levels and river and stream flows. You can also get information on The Water Course and dam tours — water-related educational opportunities. And to help keep you safe, the Reservoir Information System includes sailboat safety information.
- Town of Cedar Bluff**
3420 Spring Street, Cedar Bluff, AL 35959; (256) 779-6121; www.cedarbluff-al.org
 - Town of Leesburg**
215 Industrial Blvd., Leesburg, AL 35983; (256) 526-8890; www.LeesburgAl.com

Fish Habitat GPS Locations can be found at www.weisslakeimprovementassociation.org



Fishing Guide Pat Trammell





Wheeler Lake

Main map grids: D10-F16

Who to contact:

-  **Athens-Limestone County Tourism Association**
100 North Beaty St., Athens, AL 35611; (256) 232-5411
VisitAthensAL.com
-  **Decatur-Morgan County Convention & Visitors Bureau**
719 6th Ave. SE, Decatur, AL 35602; (256) 350-2028, (800) 524-6181; DecaturCVB.org
-  **Huntsville Convention & Visitors Bureau**
500 Church St NW, Ste. 1, Huntsville, AL 35801; (256) 551-2230, (800) SPACE-4U; Huntsville.org
-  **Lawrence County Chamber of Commerce**
12521 Al. Hwy 157 Ste. L, Moulton, AL 35650; (256) 974-1658; LawrenceAlabama.com
-  **Alabama Department of Conservation and Natural Resources**
64 N. Union Street, Suite 468 - Montgomery, AL 36130; (334) 242-3471; OutdoorAlabama.com
-  **Town of Rogersville**
50 Wheeler Street, Rogersville, AL 35652 (256)247-5446.
-  **Wheeler Lake Scenic Cruises**, 4404 McLean Dr (Joe Wheeler State Park), Rogersville, AL 35652; (256) 335-2187; scenicwheelerlake.com; Guided lake cruises on Wheeler and Wilson Lake.

Legend

-  Boat Ramp
-  Point of Interest
-  Campground
-  Marina w/Gas
-  Stump field
-  Road continues but not to scale



AMLA Members:

Marinas, Resorts, Cabins & Campgrounds

Abbreviations: A = 30 amp / B = 50 amp / C = Sewer or Dumpstation / D = Allows rigs over 35 feet

- Cowford Landing Campground**, 8700 Cowford Road, Athens, AL 35611-6421; (256) 349-6212; LimestoneParks.com
-  **Ditto Landing Marina and Recreational Facility**, 293 Ditto Landing Rd., Huntsville, AL 35803; (256) 882-1057, Fuel Dock: (256) 883-9420; www.dittolanding.org; A, B, C, D
-  **Joe Wheeler State Park & Lodge**, 4401 McLean Dr., Rogersville, AL 35642; (256) 247-5461, (800) 544-5639; OutdoorAlabama.com; A, B, C, D
-  **Monte Sano State Park**, 5105 Nolen Ave., Huntsville, AL 35801; (256) 534-3757; OutdoorAlabama.com; A, C, D
-  **Point Mallard Park**, 1800 Point Mallard Dr. SE, Decatur, AL 35601; (256) 351-7772; PointMallardPark.com; A, B, C, D
-  **U.S. Space and Rocket Center®**, One Tranquility Base, Huntsville, AL 35805-3399; Reservations: (256) 837-3400; SpaceCamp.com/Travel; A, C, D



Wilson Lake

Main map grids: D6-D10




Who to contact:

-  **Alabama Department of Conservation and Natural Resources**
64 N. Union Street, Suite 468, Montgomery, AL 36130; (334) 242-3471;
OutdoorAlabama.com
-  **Colbert County Tourism & Convention Bureau**
719 U. S. Hwy. 72 West, Tuscumbia, AL 35674;
(256) 383-0783, (800) 344-0783;
FishWilsonLake.com
-  **Florence/Lauderdale Tourism**
200 Jim Spain Drive, Florence, AL 35630; (256) 740-4141, (888) FLO-TOUR; VisitFlorenceAL.com
-  **Lawrence County Chamber of Commerce**
12467 AL Hwy 157, Moulton, AL 35650;
(256) 974-1658; LawrenceAlabama.com







AMLA Members:

Marinas, Resorts, Cabins & Campgrounds

Abbreviations: A = 30 amp / B = 50 amp / C = Sewer or Dumpstation / D = Allows rigs over 35 feet

-  **Doublehead Resort and Lodge**, 145 County Rd. 314, Town Creek, AL 35672; (256) 685-9267, (800) 685-9267; Doublehead.com
-  **Heritage Acres RV Park**, 1770 Neil Morris Rd., Tuscumbia, AL 35674; (256) 383-7368; HeritageAcresRVPark.com; A, B, C, D
-  **Stenson Hollow Marina**, 700 Tennessee River Dr., Muscle Shoals, AL 35661; (256) 381-1680
Tuscumbia RV Park
18260 Highway 72 W, Tuscumbia, AL 35674; (866) 930-PARK; TuscumbiaRVPark.com

Legend

-  Boat Ramp
-  Point of Interest
-  Campground
-  Marina w/Gas
-  Stump field
-  Road continues but not to scale



Fishing Guide
Brian Barton

